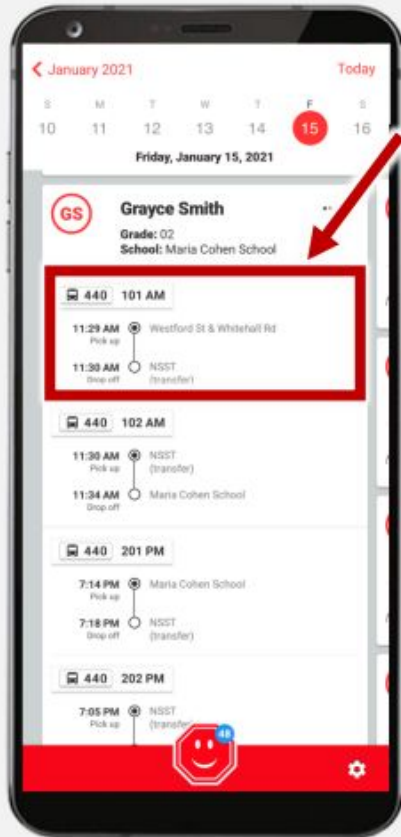




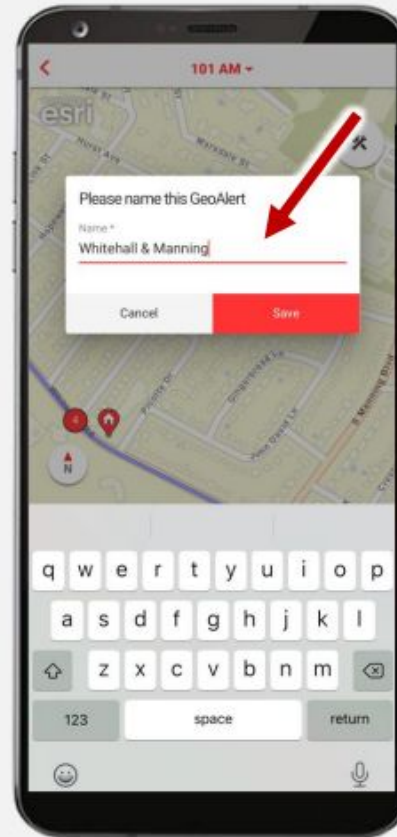
With GeoAlerts, create alert zones at the subdivision entrance, your child's school, or anywhere on the map, to receive GeoAlert notifications when the bus arrives or departs from the alert zone. Multiple GeoAlerts can be added by selecting the bell in the bottom right corner.



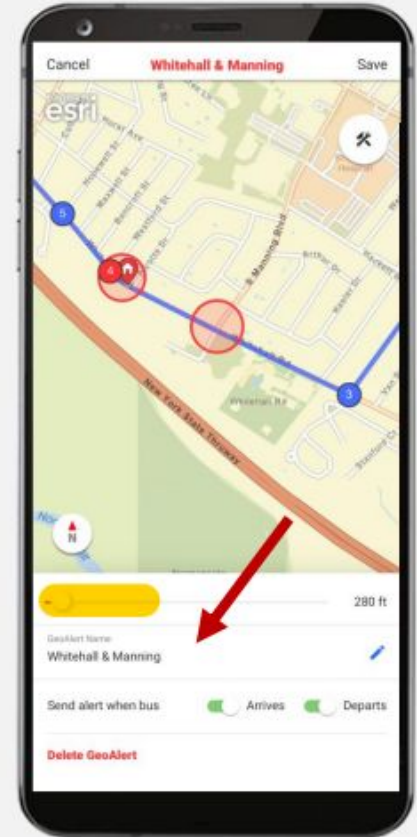
Tap the student's schedule to open the map where you can add a new GeoAlert



Tap the GeoAlert button at the bottom of the map and select 'Add GeoAlert' from the GeoAlerts menu



Name the new GeoAlert and tap Save



Move the map to position the GeoAlert circle a few minutes away from the stop, use the slider to increase the size, and select when to receive the phone notification

*Repeat process for additional alert zones!*